LANDSAT WRS II

Footprints for the Brazilian Amazon

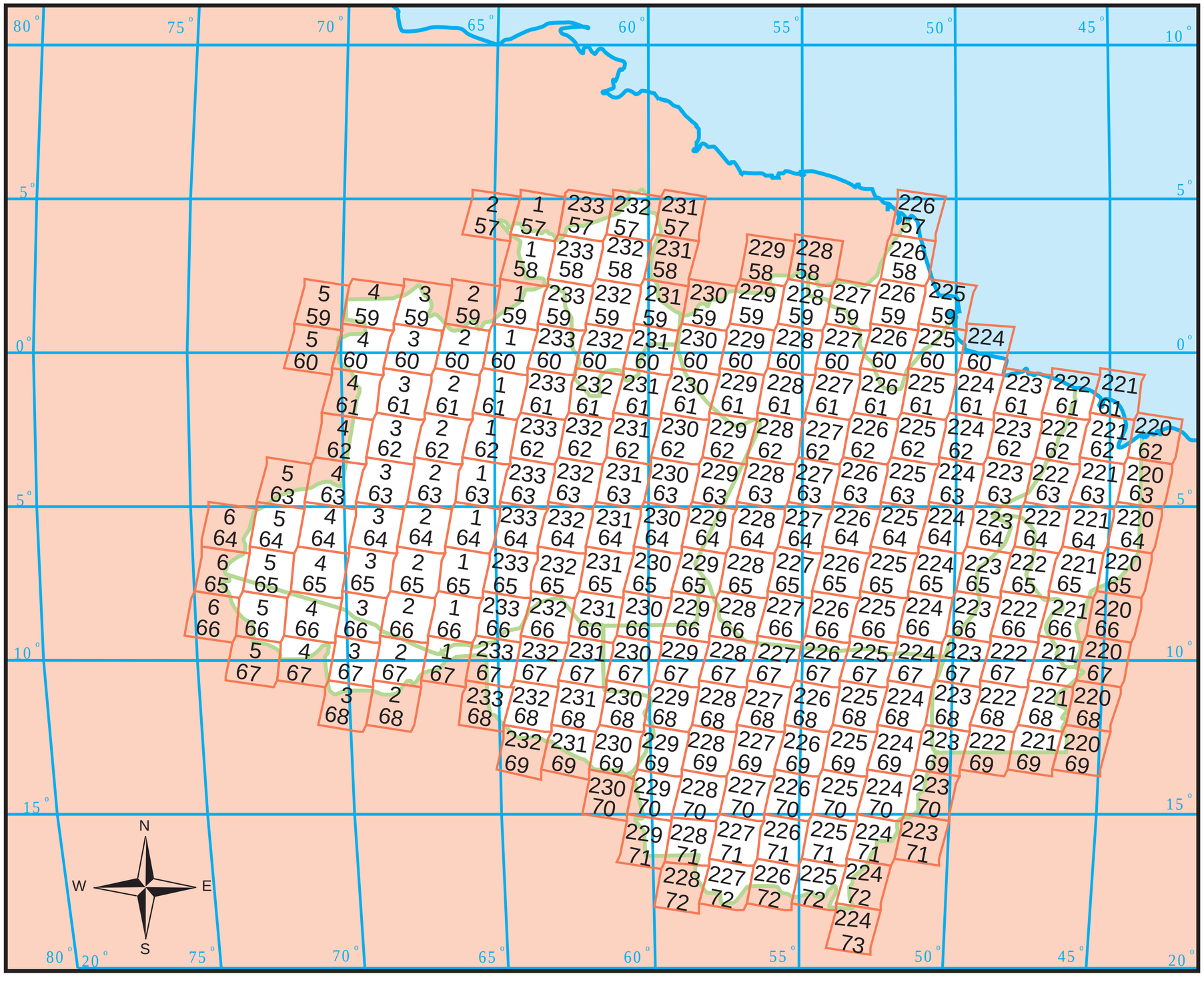

WRS II Tile System showing path and row number

Legal Amazon State Boundaries

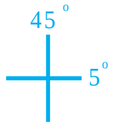

Latitude/Longitude coordinate system

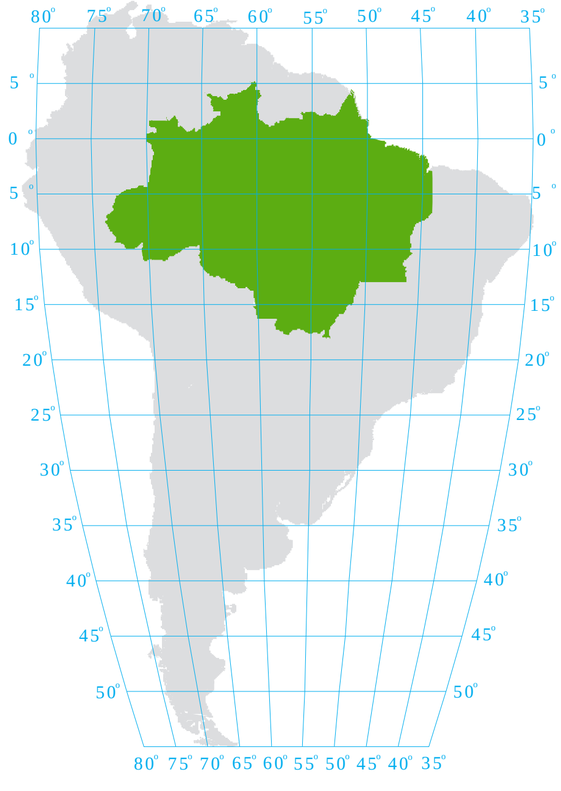

400 200 0 400

Miles

400 200 0 400

Kilometers

BSRSI

Basic Science and Remote Sensing Initiative