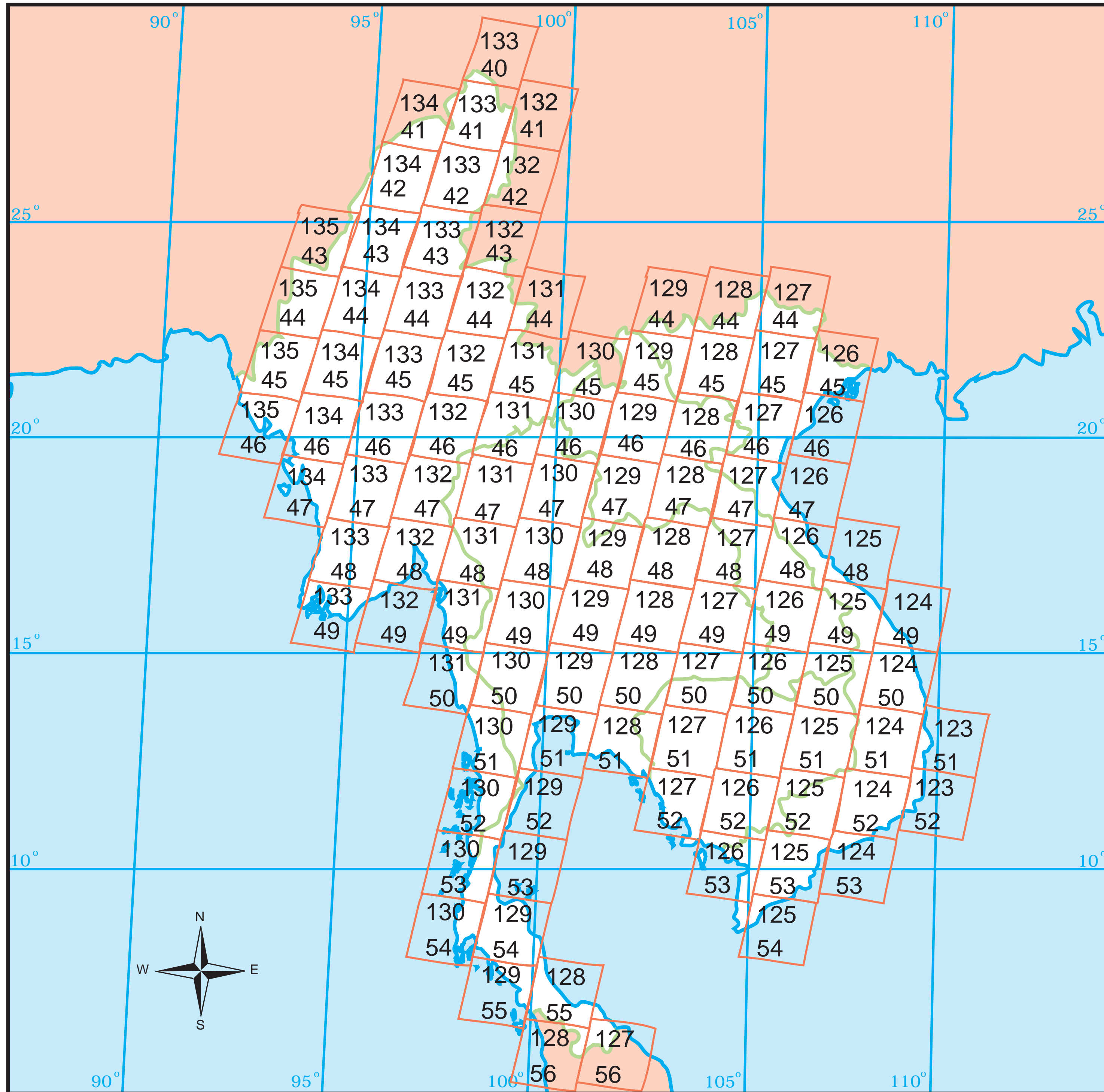


LANDSAT WRS II



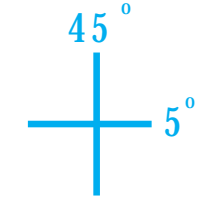
Footprints for Indochina



WRS II Tile System showing path and row number



Legal Amazon State Boundaries

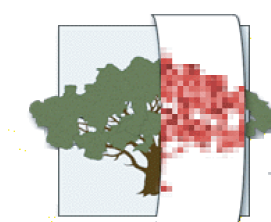


Latitude/Longitude coordinate system

INDOCHINA



SOUTHEAST ASIA



BSRSI
Basic Science and Remote Sensing Initiative